



Development Permit

DP2318E (MRQ Holdings Ltd.)

Date: August 16, 2024

Issued pursuant to Section 490 and 491 of the *Local Government Act*

1. This Development Permit is issued to MRQ Holdings Ltd., INC. NO. BC1061390 of Nelson, BC as the registered owner (hereinafter called the "Permittee") and shall only apply to those lands within the Regional District of Central Kootenay, in the Province of British Columbia legally described as Lot 1 District Lot 184 Kootenay District Plan NEP20868 (PID 018-519-865) as shown on the attached Schedules 1 and 2, forming part of this Permit, referred to hereafter as the "said lands".
2. This Development Permit is issued subject to compliance with all of the bylaws of the Regional District of Central Kootenay applicable thereto, except as specifically varied or supplemented by this Permit.
3. This Development Permit shall not have the effect of varying the use or density of land as specified in the applicable Zoning Bylaw of the Regional District of Central Kootenay, nor a Floodplain Specification under Section 524 of the Local Government Act.
4. The said lands have been designated 'Tourist Commercial (TC)' and are located within a Development Permit Area pursuant to the *Electoral Area 'E' Rural Official Community Plan Bylaw No. 2260, 2013* as amended.
5. The Permittee has applied to the Regional District of Central Kootenay to develop a Recreational Vehicle (RV) resort and to use land and buildings situated on the said lands for this purpose. Pursuant to this Development Permit and subject to the terms and conditions herein contained, as well as all other applicable Regional District Bylaws, the Regional District of Central Kootenay hereby authorizes the use of the said lands for that purpose.
6. The Permittee is required to obtain approval in writing from the Regional District of Central Kootenay prior to the construction any new buildings, external additions to existing buildings or for any deviation from the development authorized under Section 5 of this Development Permit. Furthermore, the Permittee is hereby advised of the following requirements:
 - 6.1 The Regional District of Central Kootenay Building Department requires that the Permittee obtain a demolition permit and/or building permit prior to the removal of any existing buildings and structures, the renovation, expansion or alteration of any existing building and the construction of any new building.
 - 6.2 So as to form a continuous screening buffer, the Permittee shall be required to install in the form of a fence not less than 1.5 metre in height as shown in Schedule 2. All supplemental landscape planting shall be installed and inspected by Regional District of Central Kootenay staff prior to August 16, 2026. Furthermore, subject to Section 7, the Permittee shall be required to provide a Letter of Credit in the amount of \$77, 413.40 to allow the Regional District to complete the required landscape buffer if necessary.
 - 6.3 A building permit shall be required prior to any construction involving land in this location at which time the Permittee shall be required to address sewage disposal issues to the

satisfaction of the Interior Health Authority and Regional District of Central Kootenay Senior Building Official.

7. As a condition of the issuance of this Permit, the Regional District shall hold an irrevocable Letter of Credit submitted by the Permittee in the amount of \$77, 413.40 to ensure the screening (e.g. fencing) and landscaping requirements as set forth in Section 6 are completed and in accordance with the following provisions:
 - 7.1 A condition of the posting of the Letter of Credit is that should the Permittee fail to carry out the landscaping as herein above stated, according to terms and conditions of this permit within the time provided, the Regional District may use the Letter of Credit to complete the landscaping servants, agents or contractors, and any surplus shall be paid over to the Permittee. If the amount of funds is insufficient to cover the actual cost of completing the works, then the Permittee shall pay such deficiency to the Regional District immediately upon receipt of the Regional District's bill for same.
 - 7.2 The Permittee shall complete the landscaping works required by this Permit prior to March 1, 2026. Within this time period the required landscaping must be inspected and approved by the Regional District.
 - 7.3 If the landscaping is not approved within this time period, the Regional District has the option of continuing to renew the Letter of Credit until the required landscaping is completed or has the option of drawing from the Letter of Credit to complete the required landscaping. In this event, the Regional District or its agents have the irrevocable right to enter into the property to undertake the required landscaping for which the Letter of Credit was submitted.
 - 7.4 If the landscaping is approved within this time period without the Regional District having to draw the on the Letter of Credit, 90% of the original amount of the Letter of Credit shall be returned to the Permittee.
 - 7.5 A hold back of 10% of the original amount of the Letter of Credit shall be retained until a final inspection is undertaken within 12 months of the date of the original inspection and approval was given to the landscaping. If the landscaping receives approval at final inspection, the 10% hold back will be returned to the Permittee. If after the final inspection, approval of the landscaping is not given, the Regional District has the option of continuing to renew the Letter of Credit until the required landscaping is approved or has the option of drawing on the Letter of Credit the funds to complete the required landscaping. In this event, the Regional District or its agents have the irrevocable right to enter onto the property to undertake the required landscaping for which the Letter of Credit was submitted.
8. The said lands shall be developed strictly in accordance with the terms and conditions of this Development Permit and the requirements of all applicable Regional District Bylaws as well as any plans and specifications which may, from time to time, be attached to this Permit shall form a part thereof.
9. In accordance with the Local Government Act, if the development authorized by this Development Permit is not commenced within two years of the date of this Permit, this Permit shall lapse.
10. In accordance with the Local Government Act, 'Notice' shall be filed in the Land Title Office that the said lands are subject to this Development Permit.
11. The terms of this Development Permit including subsequent amendments, are binding on all persons who acquire an interest in the said lands associated with this Permit.

- 12. It is understood and agreed that the Regional District has made no representations, covenants, warranties, guarantees, promises, or agreement (verbal or otherwise) with the Permittee other than those in this Development Permit. It is solely the responsibility of the Permittee to ensure that the requirements of all other applicable government agencies are satisfied.
- 13. This Development Permit does not constitute a building permit.
- 14. This Development Permit shall come into force and effect 14 days after the date of issuance unless a Waiver of Appeal is received from the Permittee at which time the Development Permit shall be deemed to be issued upon receipt of the Waiver of Appeal. OR If a Notice of Appeal is received the Development Permit shall be suspended until such time as the Board of the Regional District of Central Kootenay has decided the Appeal.

S Sudan


Sangita Sudan, General Manager of Development and Community Sustainability Services

August 20, 2024
Date of Approval (date of review and approval)





September 10, 2024
Date of Issuance (pending receipt of securities)

Schedule 1: Subject Property





 REGIONAL DISTRICT OF CENTRAL KOOTENAY
 Box 590, 202 Lakeside Drive,
 Nelson, BC V1L 5R4
 Phone: 1-800-268-7325 www.rdck.bc.ca
 maps@rdck.bc.ca

Legend

-  Electoral Areas
-  RDCK Streets
-  Cadastre
-  Address Points

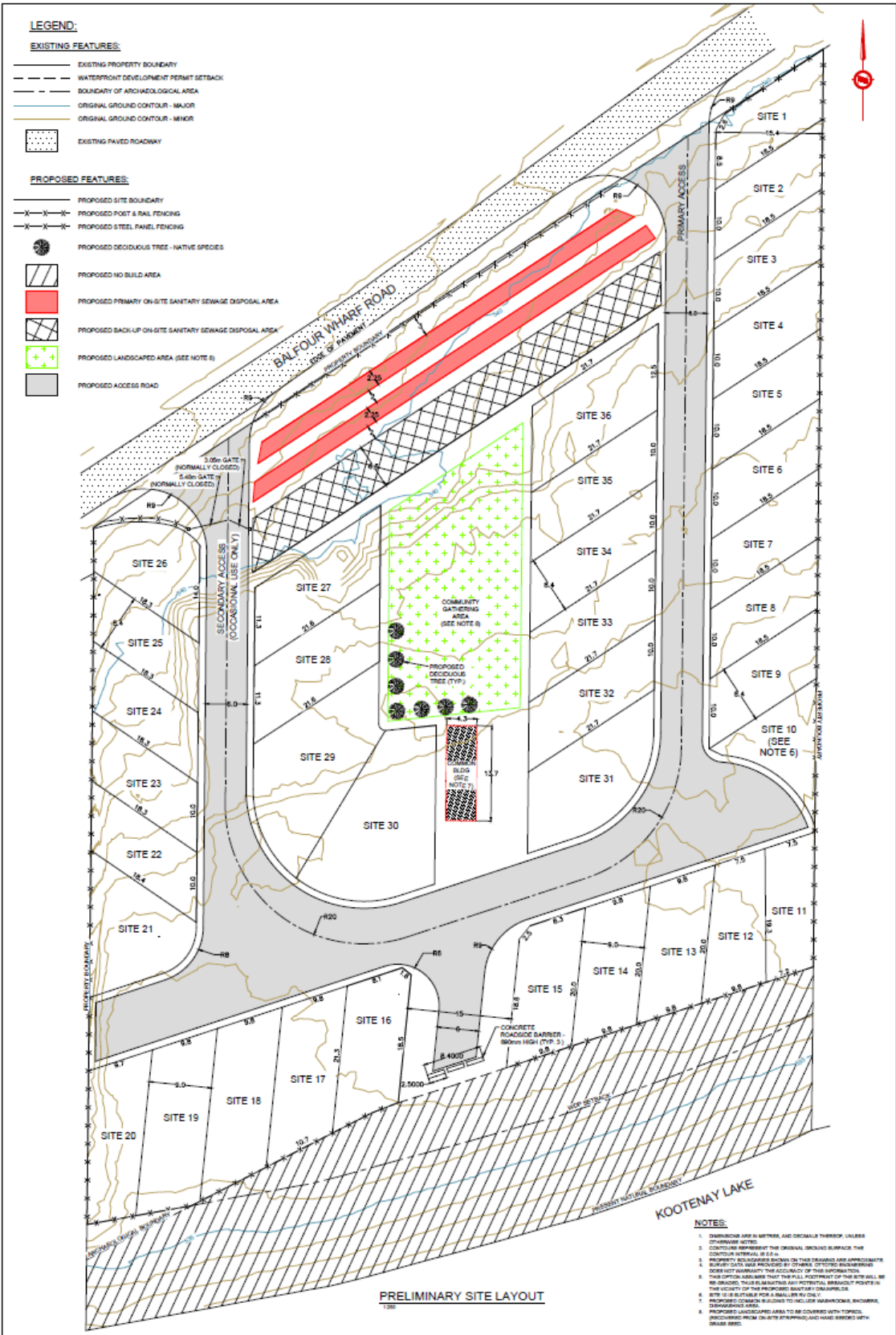
Map Scale:
 1:4,514

Date: December 21, 2023



The mapping information shown are approximate representations and should only be used for reference purposes. The Regional District of Central Kootenay is not responsible for any errors or omissions on this map.

Schedule 2: Site Plan



PRELIMINARY SITE LAYOUT

- NOTES:**
1. DIMENSIONS ARE IN METERS, AND DECIMALS THEREOF, UNLESS OTHERWISE NOTED.
 2. CONTOURS REPRESENT THE ORIGINAL GROUND SURFACE. THE CONTOUR INTERVAL IS 0.5 M.
 3. PROPERTY BOUNDARIES SHOWN ON THIS DRAWING ARE APPROXIMATE.
 4. SURVEY DATA WAS PROVIDED BY CHARRIS, JEFFREY ENGINEERING. USE AT YOUR OWN RISK AND ACCORDANCE WITH THE SURVEYOR'S LICENSE NOT WARRANTED BY THE ACCURACY OF THIS DRAWING.
 5. THE CROWN ASSURES THAT THE FULL FOOTPRINT OF THE SITE WILL BE BE SHOWN. THIS IS SUBJECT TO ANY FUTURE BOUNDARY POINTS IN THE VICINITY OF THE PROPOSED BOUNDARY DIMENSIONS.
 6. SITE IS SUITABLE FOR A MAXIMUM OF ONE (1) UNIT.
 7. PROPOSED CONCRETE BUILDING TO INCLUDE WASHROOM, SHOWER, AND STORAGE AREA.
 8. PROPOSED LANDSCAPED AREA TO BE COVERED WITH TOPSOIL, MULCHING FROM ON-SITE STRIPPINGS AND HANG BASKETS WITH BRASS BEES.

REV.	DESCRIPTION	DATE	BY	APP.	DATE
2	REDESIGNED FOR BULK REVIEW	20.03.2024	MP	MP	02.07.2023
1	REDESIGNED FOR BULK REVIEW	24.03.2023	MP	MP	12.07.2022
2	DESIGNED FOR BULK REVIEW	27.08.2022	MP	MP	12.07.2022
1	DESIGNED FOR BULK REVIEW	27.08.2022	MP	MP	12.07.2022

DATE:	02.07.2023
DRAWN:	K. PETER
CHECKED:	K. PETER
SCALE:	1:250
PROJECT:	KOOTENAY LAKE RV RESORT
DRWING:	PRELIMINARY SITE LAYOUT
DRWING NO.:	2023002-OTE-LYT-100